RWY 25
ÅLESUND/VIGRA
NORWAY

AERODROME OBSTACLE CHART - ICAO

DIMENSIONS IN METRES AND ELEVATIONS IN METRES ABOVE MEAN SEA LEVEL

TYPE A - OPERATING LIMITATIONS

MAGNETIC VARIATION 1° W - 2005

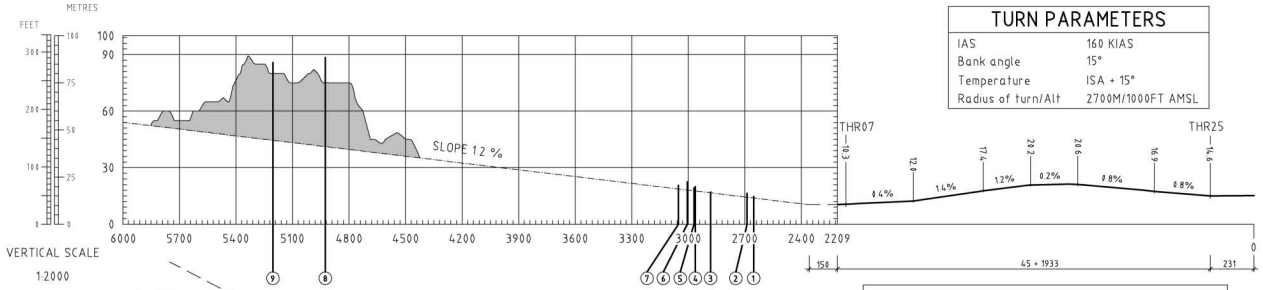

TURN PARAMETERS

IAS	160 KIAS
Bank angle	15°
Temperature	ISA + 15°
Radius of turn/Alt	2700M/1000FT AMSL

DECLARED DISTANCES

RWY 07		RWY 25
2164	TAKE-OFF RUN AVAILABLE	2209
2314	TAKE-OFF DISTANCE AVAILABLE	2359
2164	ACCELERATE STOP DISTANCE AVAILABLE	2209
2014	LANDING DISTANCE AVAILABLE	1978

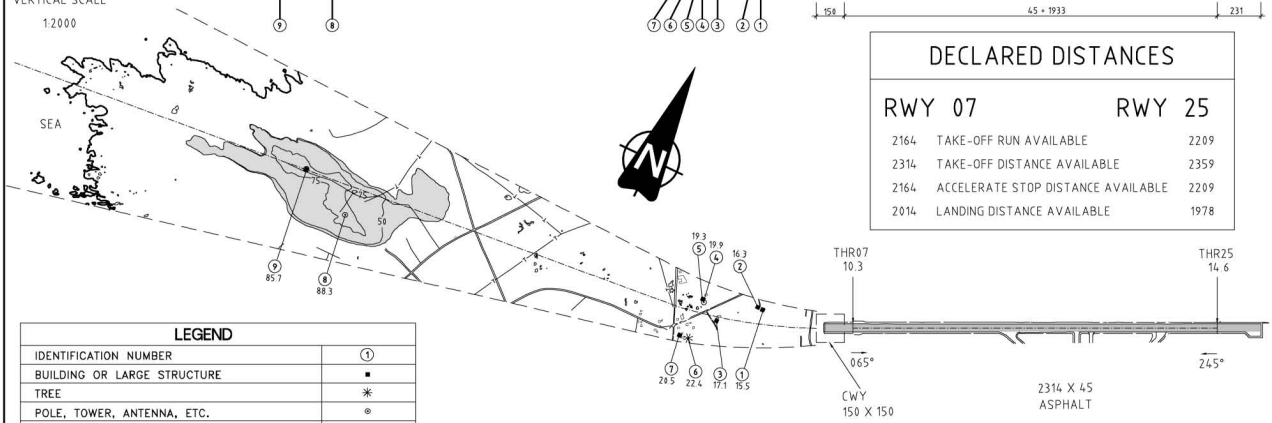

LEGEND

IDENTIFICATION NUMBER	①
BUILDING OR LARGE STRUCTURE	■
TREE	✳
POLE, TOWER, ANTENNA, ETC.	⊙
ROAD	
COAST	
LAKE, RIVER	
TRANSMISSION LINE	
RAILWAY	
TERRAIN CONTOUR	
TERRAIN PENETRATING OBSTACLE PLANE	

HORIZONTAL SCALE 1:20 000

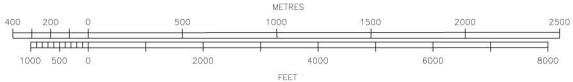

AMENDMENT RECORD		
No.	DATE	ENTERED BY

CHANGES: TREE ELEV OBSTACLES AND EDITORIAL