

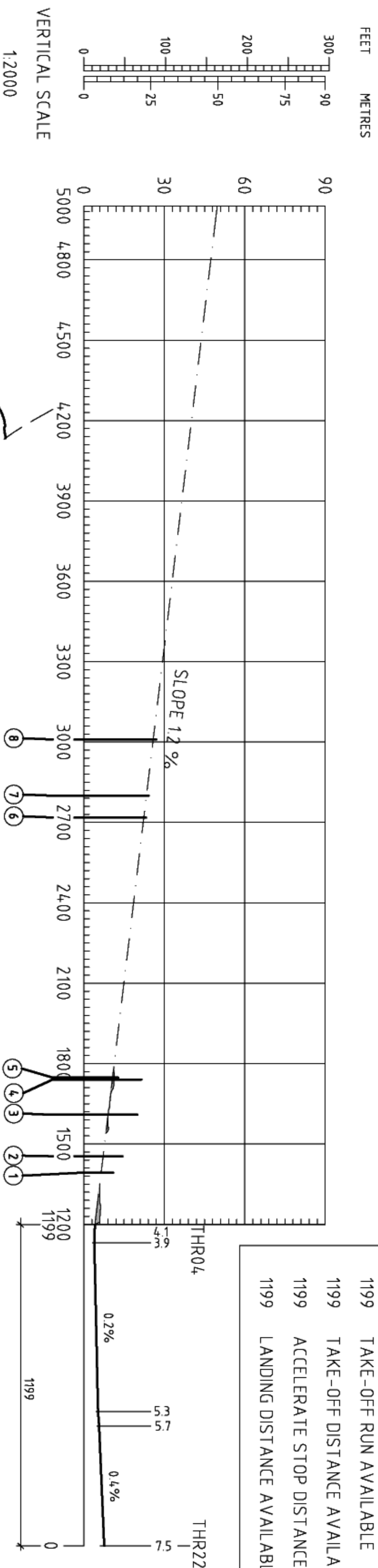
DIMENSIONS IN METRES AND ELEVATIONS IN METRES ABOVE MEAN SEA LEVEL

TYPE A - OPERATING LIMITATIONS

AERODROME OBSTACLE CHART - ICAO

RWY 22
BRØNNØYSUND
NORWAY

MAGNETIC VARIATION 2° E - 2005



DECLARED DISTANCES

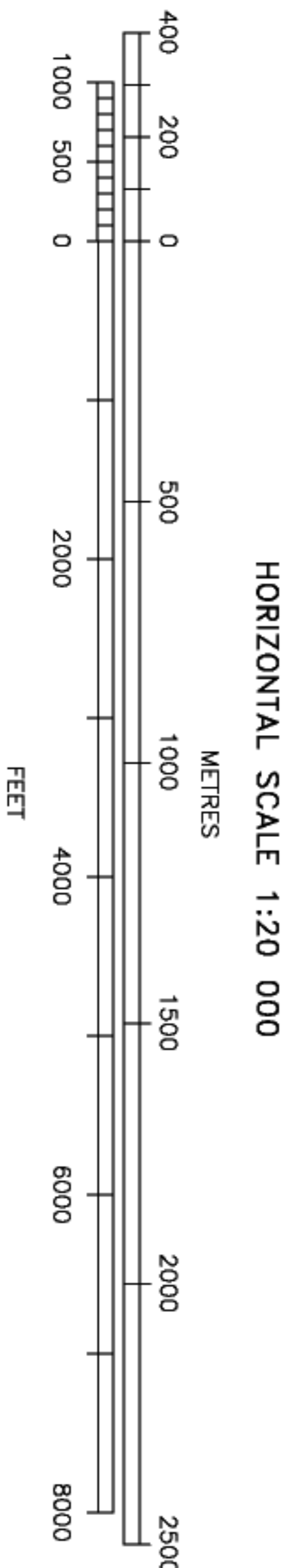
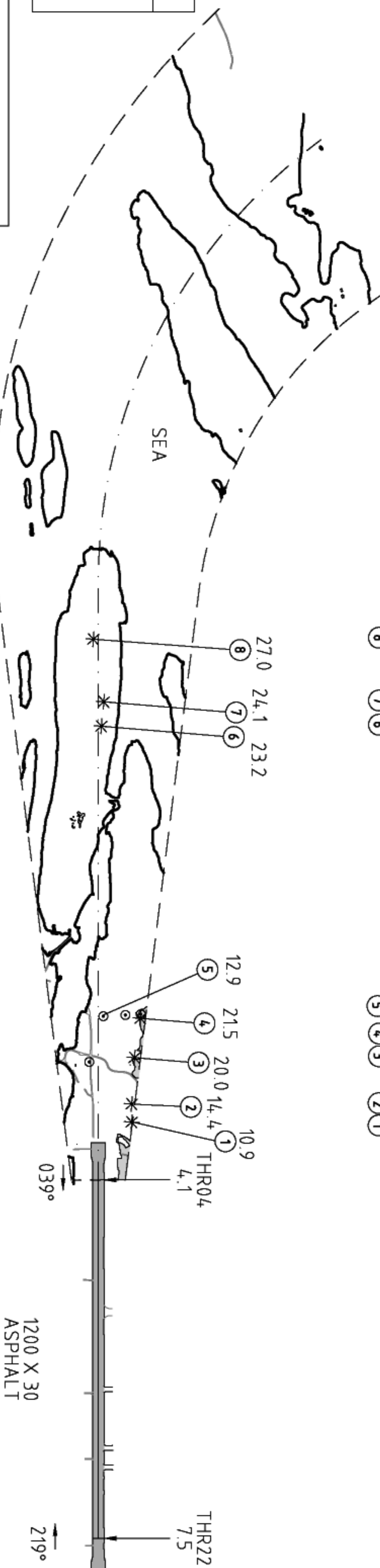
RWY 04	RWY 22
1199 TAKE-OFF RUN AVAILABLE	1199
1199 TAKE-OFF DISTANCE AVAILABLE	1199
1199 ACCELERATE STOP DISTANCE AVAILABLE	1199
1199 LANDING DISTANCE AVAILABLE	1199

TURN PARAMETERS

IAS	130 KIAS
Bank angle	15°
Temperature	ISA + 15°
Radius of turn/Alt	1845M/1000FT AMSL

LEGEND

IDENTIFICATION NUMBER	①
BUILDING OR LARGE STRUCTURE	■
TREE	*
POLE, TOWER, ANTENNA, ETC.	⊙
ROAD	—
COAST	—
LAKE, RIVER	—
TRANSMISSION LINE	—
TERRAIN CONTOUR	—
TERRAIN PENETRATING OBSTACLE PLANE	—



AMENDMENT RECORD	
No	DATE

ENTERED BY

CHANGES: MAG.VAR.