

**RWY 05**  
**HAMMERFEST**  
**NORWAY**

**AERODROME OBSTACLE CHART - ICAO**

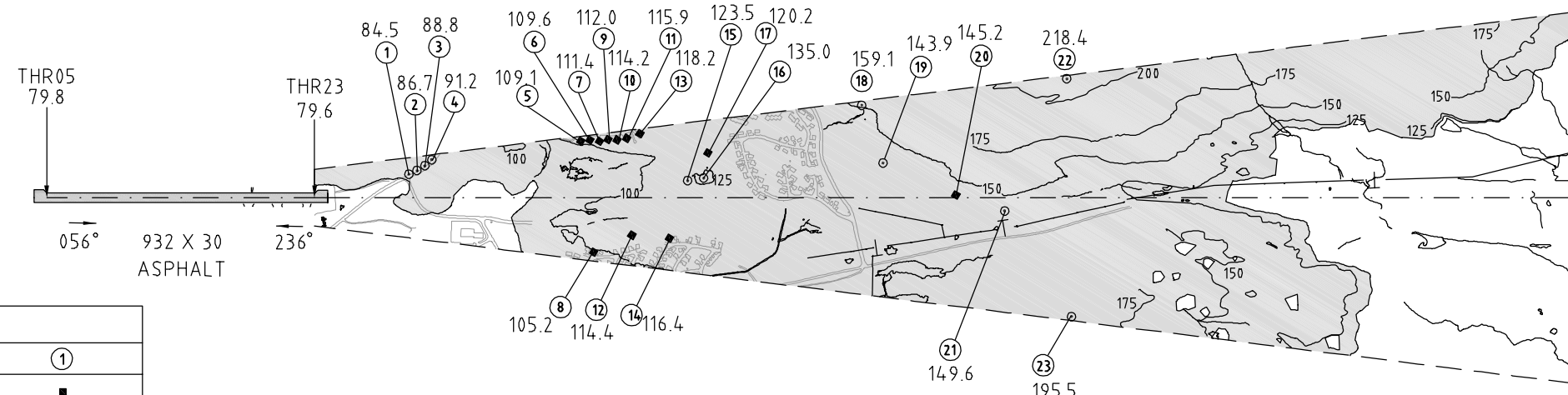
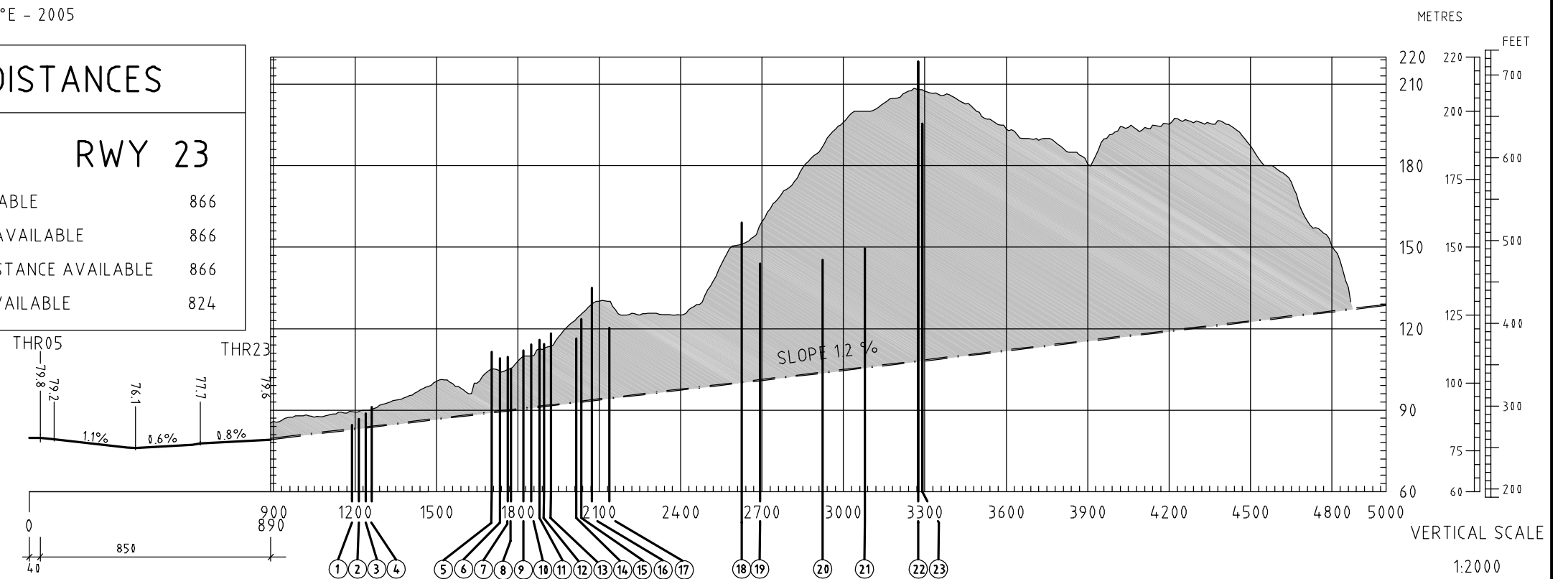
DIMENSIONS IN METRES AND ELEVATIONS IN METRES ABOVE MEAN SEA LEVEL

TYPE A - OPERATING LIMITATIONS

MAGNETIC VARIATION 9°E - 2005

**DECLARED DISTANCES**

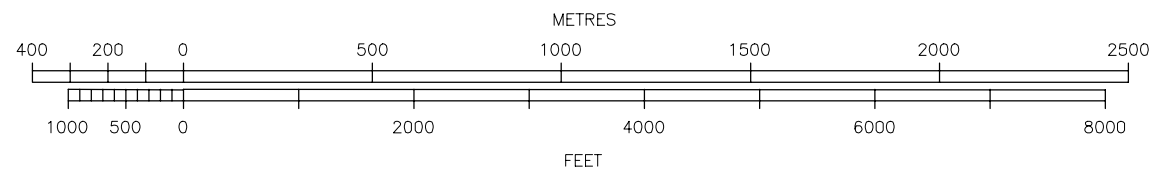
RWY 05		RWY 23	
890	TAKE-OFF RUN AVAILABLE	866	
890	TAKE-OFF DISTANCE AVAILABLE	866	
890	ACCELERATE STOP DISTANCE AVAILABLE	866	
850	LANDING DISTANCE AVAILABLE	824	



**LEGEND**

IDENTIFICATION NUMBER	①
BUILDING OR LARGE STRUCTURE	■
TREE	*
POLE, TOWER, ANTENNA, ETC.	⊙
ROAD	— — —
COAST	— — —
LAKE, RIVER	— — —
TRANSMISSION LINE	— T —
TERRAIN CONTOUR	— — —
TERRAIN PENETRATING OBSTACLE PLANE	— — —

HORIZONTAL SCALE 1:20 000



**AMENDMENT RECORD**

No.	DATE	ENTERED BY

CHANGES: NEW THR05, DECLARED DISTANCES AND OBSTACLES REVISED