

DIMENSIONS IN METRES AND ELEVATIONS IN METRES ABOVE MEAN SEA LEVEL

TYPE A - OPERATING LIMITATIONS

AERODROME OBSTACLE CHART - ICAO

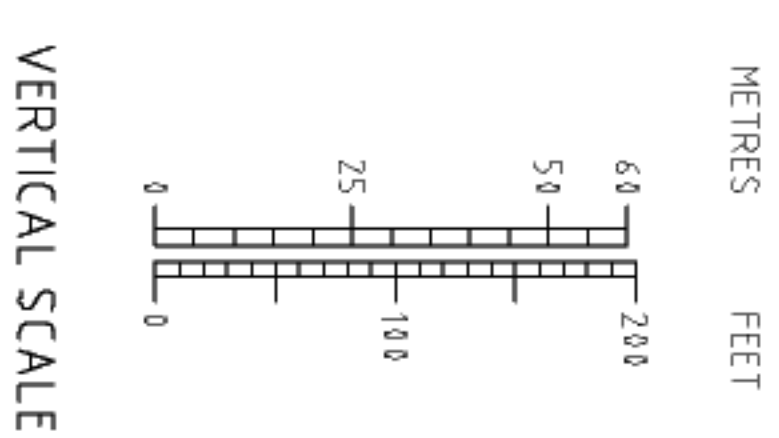
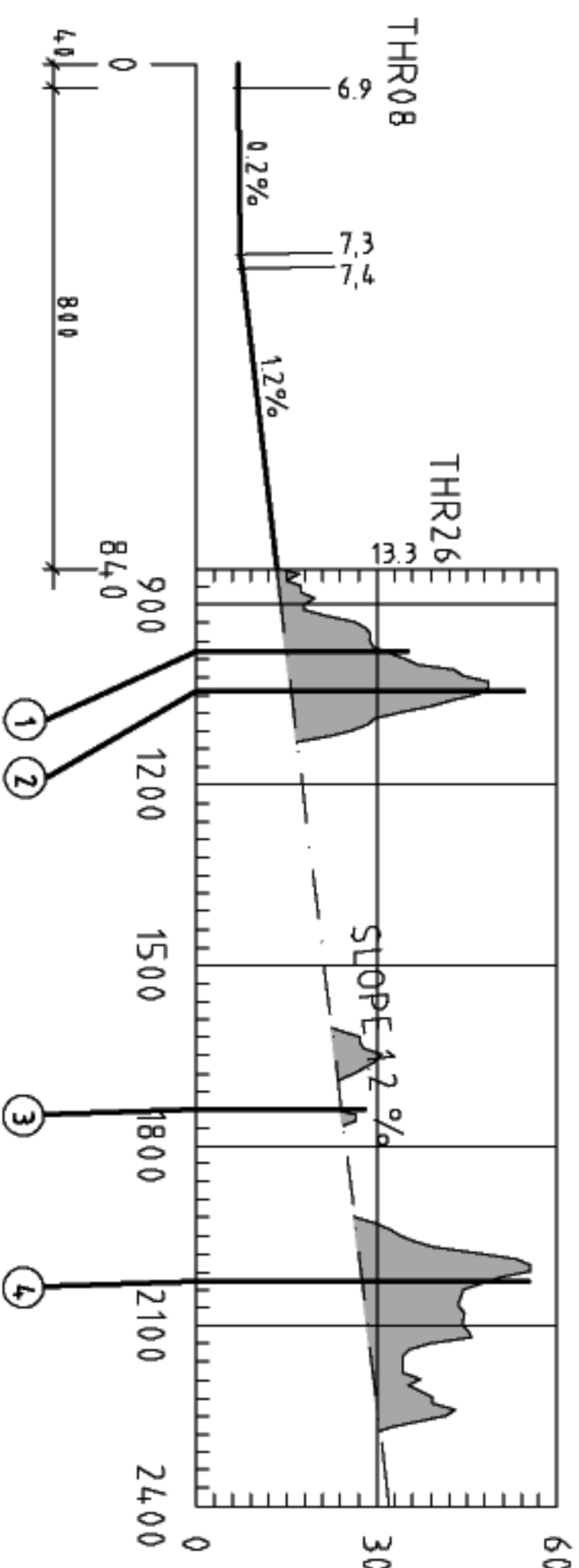
RWY 08 HONNINGSVÅG/VALAN NORWAY

MAGNETIC VARIATION 10° E - 2005



DECLARED DISTANCES

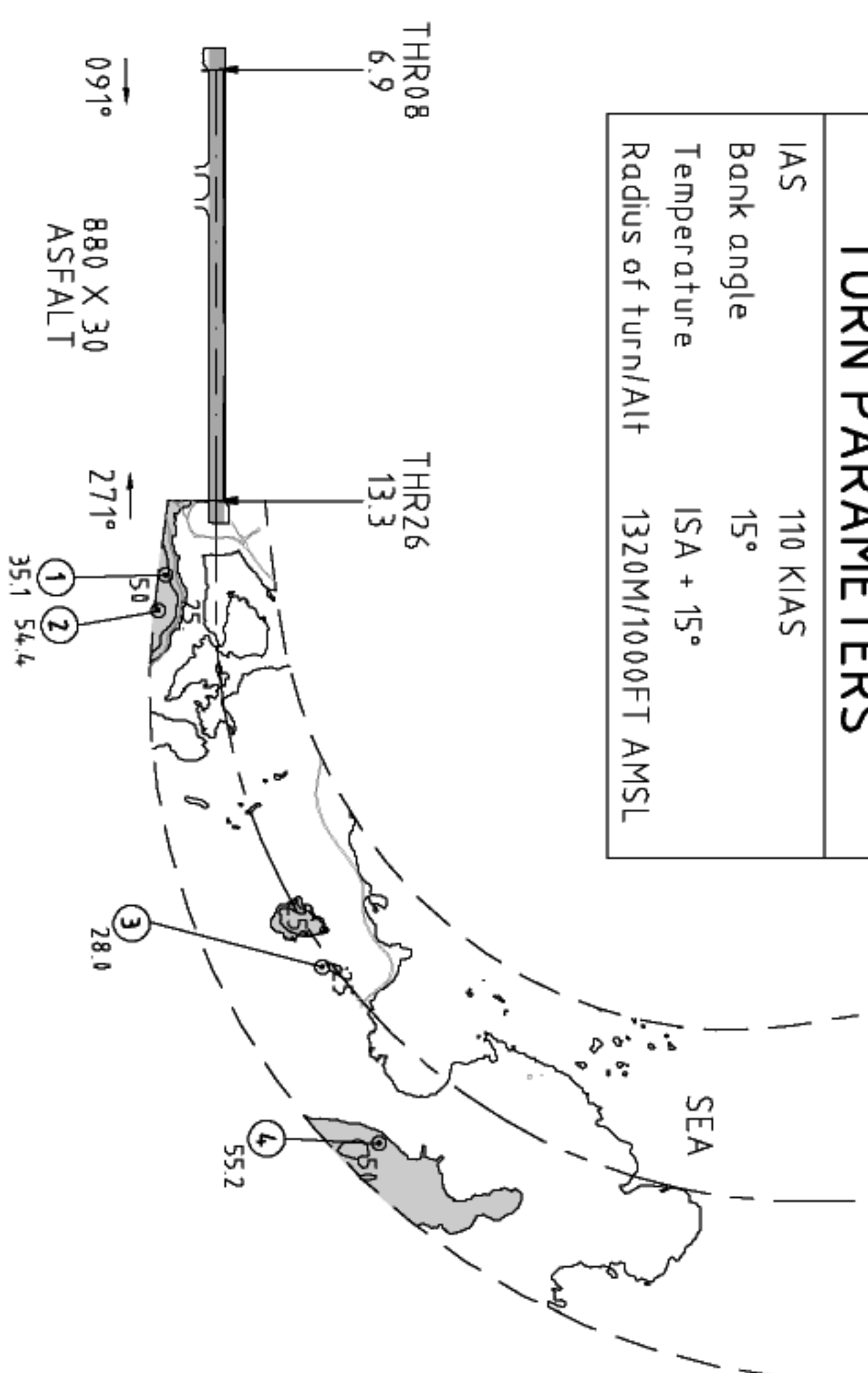
RWY 08	RWY 26
840 TAKE-OFF RUN AVAILABLE	84.0
840 TAKE-OFF DISTANCE AVAILABLE	84.0
840 ACCELERATE STOP DISTANCE AVAILABLE	84.0
800 LANDING DISTANCE AVAILABLE	80.0



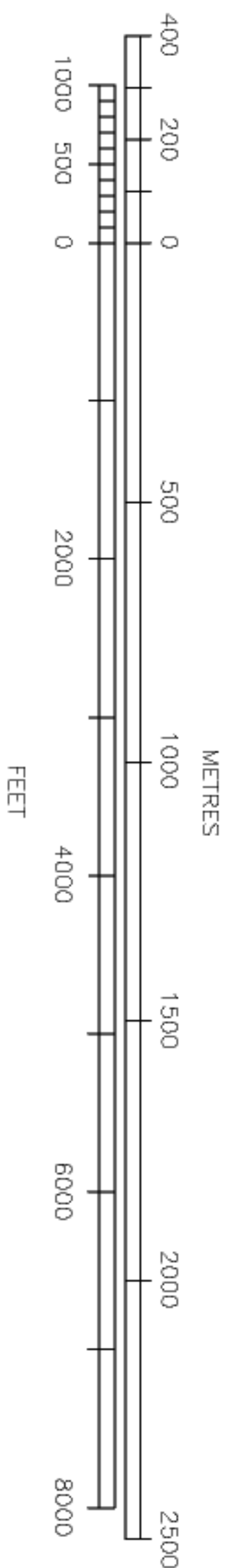
VERTICAL SCALE
1:2000

TURN PARAMETERS

IAS	110 KIAS
Bank angle	15°
Temperature	ISA + 15°
Radius of turn/Alt	1320M/1000FT AMSL



HORIZONTAL SCALE 1:20 000



LEGEND

IDENTIFICATION NUMBER	①
BUILDING OR LARGE STRUCTURE	■
TREE	*
POLE, TOWER, ANTENNA, ETC.	⊙
ROAD	—
COAST	~
LAKE, RIVER	—
TRANSMISSION LINE	—
RAILWAY	—
TERRAIN CONTOUR	—
TERRAIN PENETRATING OBSTACLE PLANE	—

CHANGES: DECLARED DISTANCES

AMENDMENT RECORD

No.	DATE	ENTERED BY