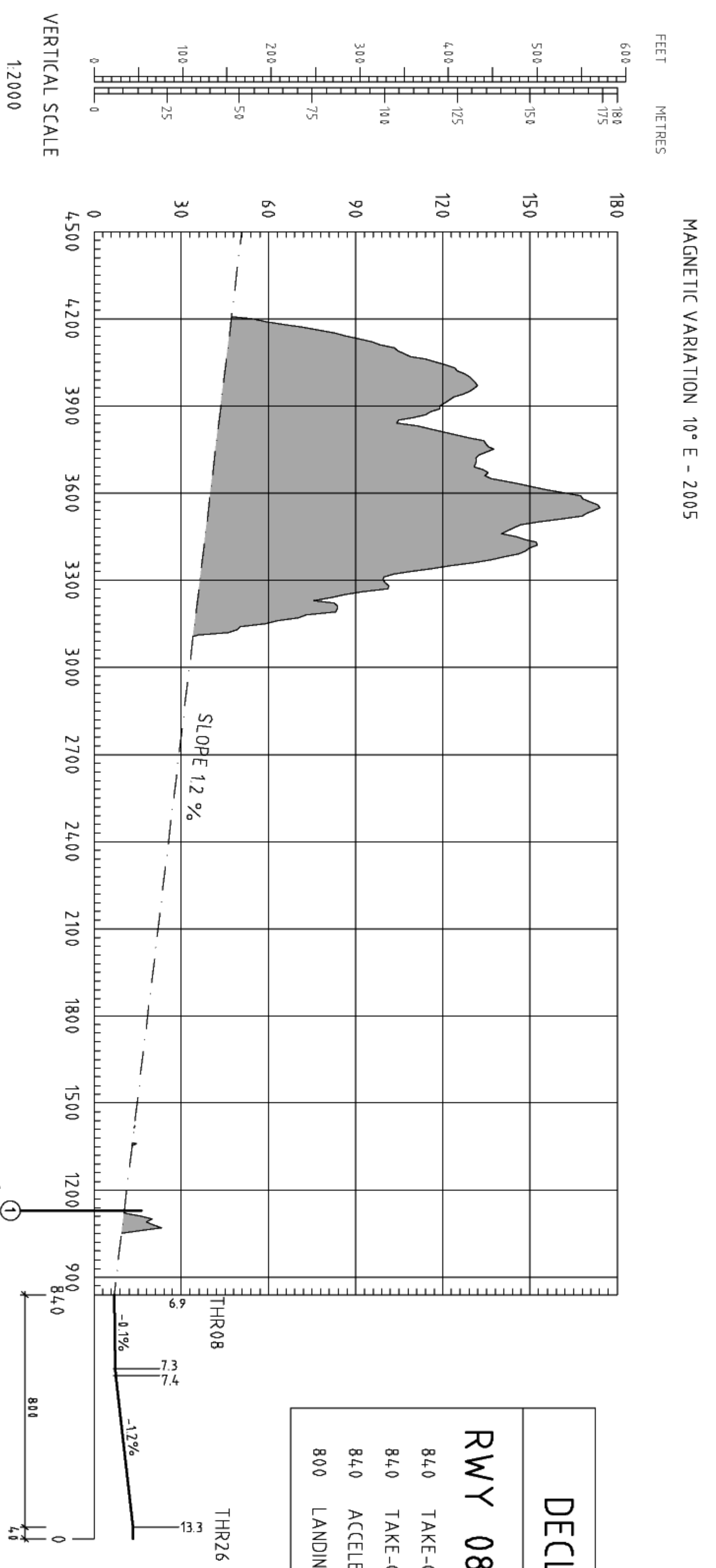


DIMENSIONS IN METRES AND ELEVATIONS IN METRES ABOVE MEAN SEA LEVEL

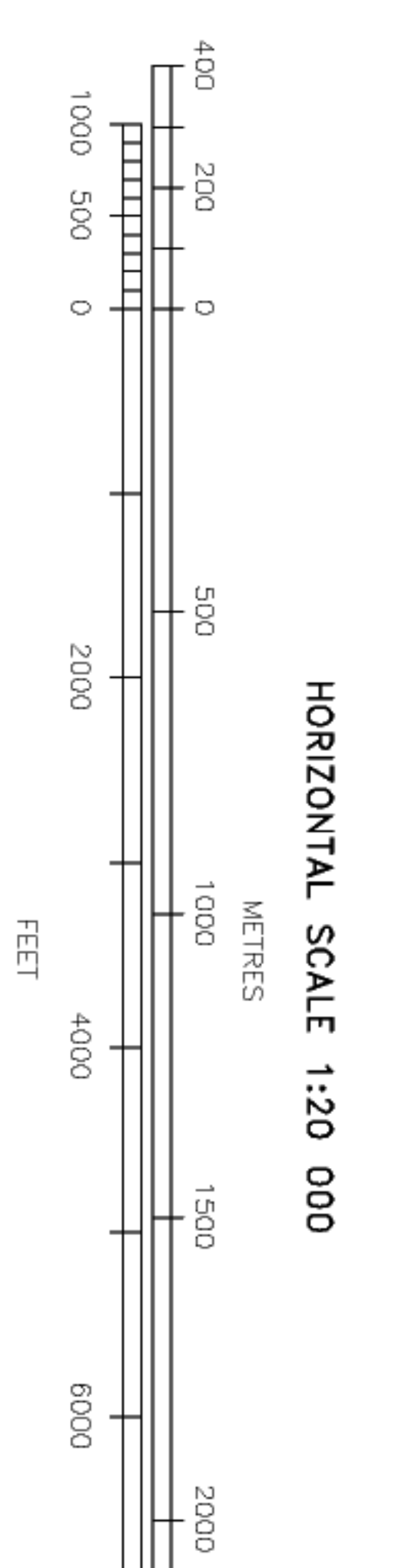
TYPE A - OPERATING LIMITATIONS

# AERODROME OBSTACLE CHART - ICAO

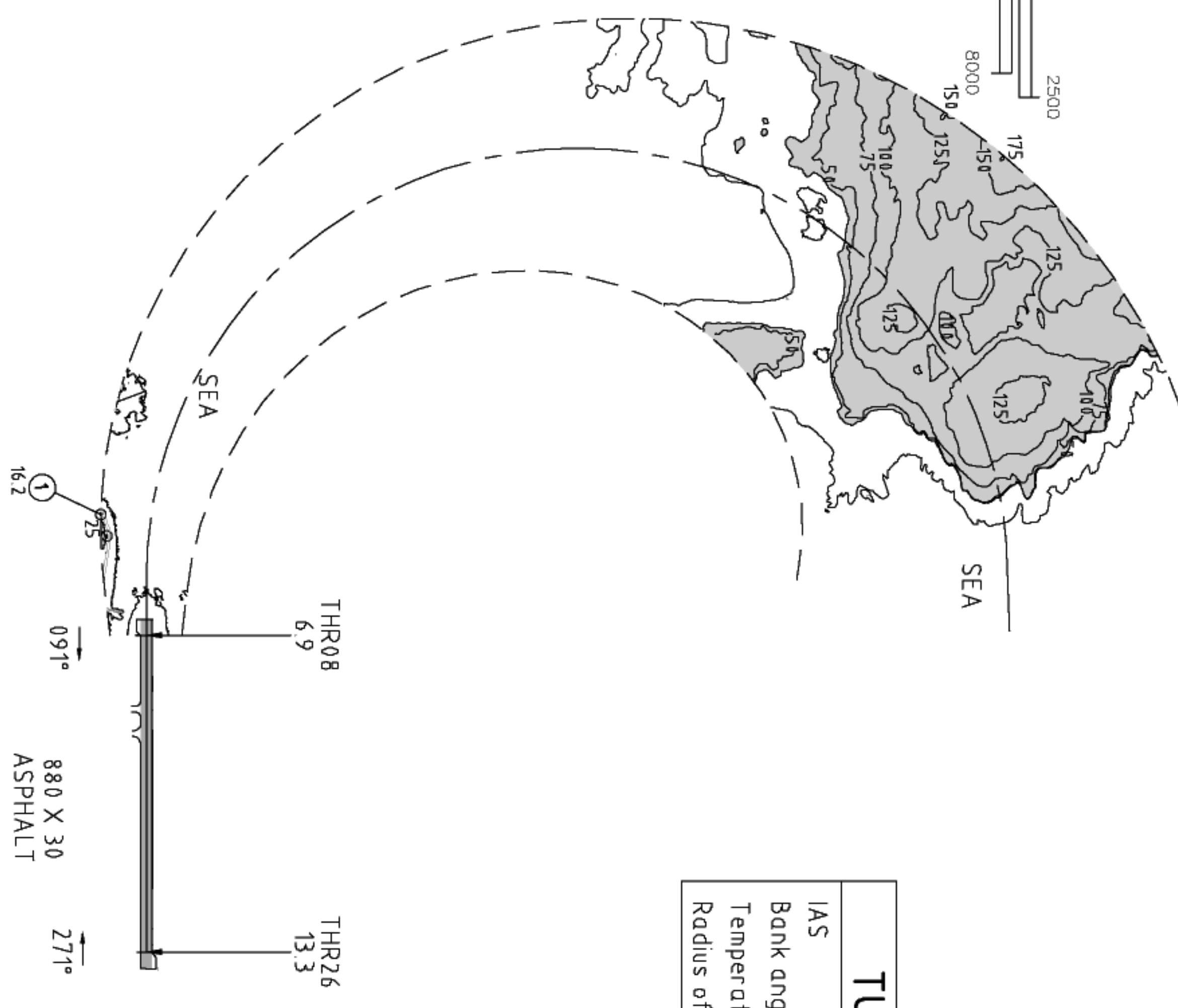
**RWY 26**  
**HONNINGVÅG/VÅLAN**  
**NORWAY**



DECLARED DISTANCES	
<b>RWY 08</b>	<b>RWY 26</b>
84.0 TAKE-OFF RUN AVAILABLE	84.0
84.0 TAKE-OFF DISTANCE AVAILABLE	84.0
84.0 ACCELERATE STOP DISTANCE AVAILABLE	84.0
800 LANDING DISTANCE AVAILABLE	800



TURN PARAMETERS	
IAS	100 KIAS
Bank angle	15°
Temperature	ISA + 15°
Radius of turn/Alt	1090M/1000FT AMSL



LEGEND	
①	IDENTIFICATION NUMBER
■	BUILDING OR LARGE STRUCTURE
*	TREE
⊙	POLE, TOWER, ANTENNA, ETC.
—	ROAD
—	COAST
—	LAKE, RIVER
—	TRANSMISSION LINE
—	RAILWAY
—	TERRAIN CONTOUR
—	TERRAIN PENETRATING OBSTACLE PLANE

CHANGES: DECLARED DISTANCES

AMENDMENT RECORD	
No	DATE
	ENTERED BY