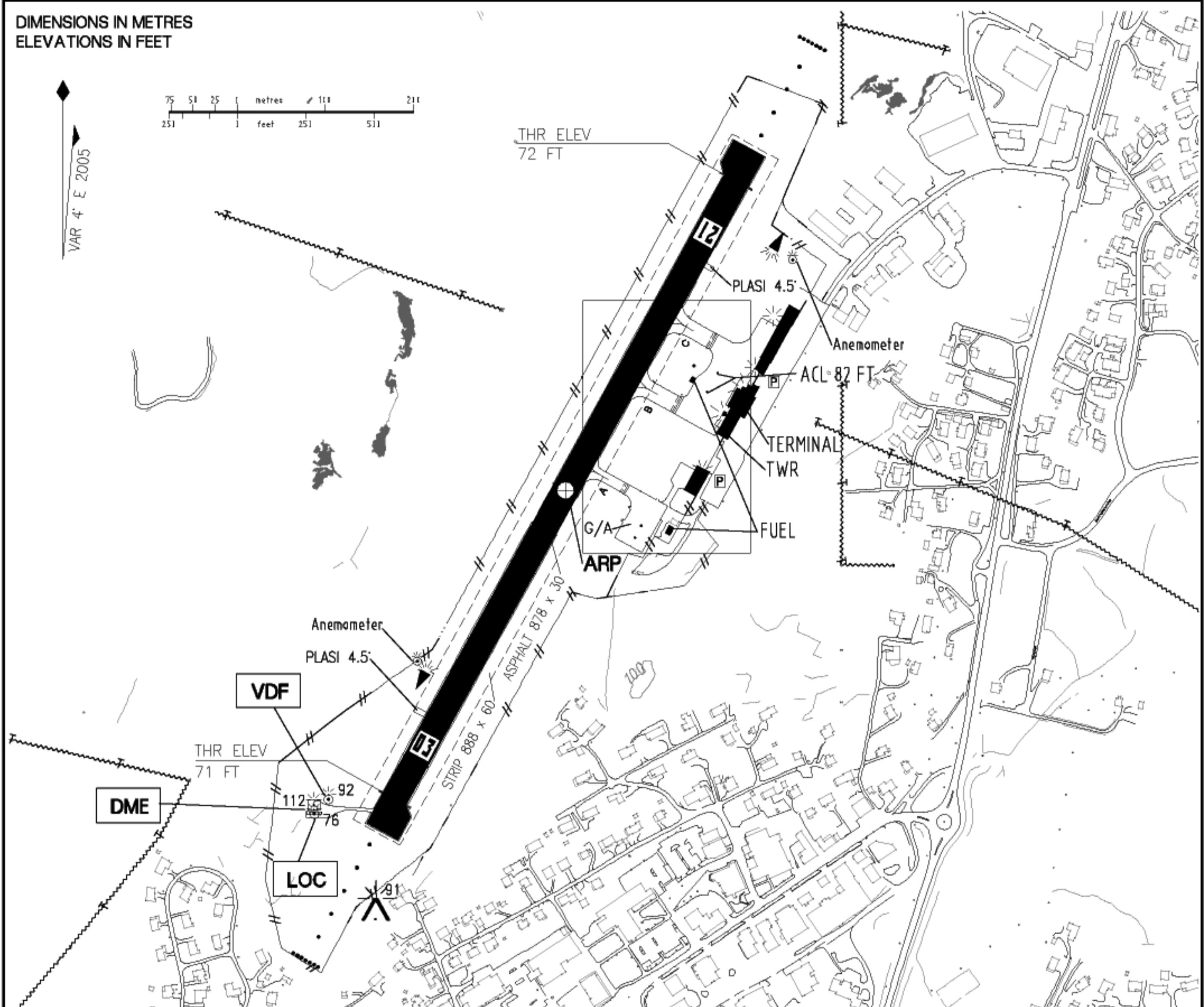


<b>AERODROME CHART</b>		68°09'09"N 013°36'34"E WGS 84		AD ELEV 78 FT	AFIS 120.500 MHz	<b>LEKNES</b> NORWAY			
RWY	BRG (GEO)	THRESHOLD		BEARING STRENGTH	DECLARED DISTANCES				TWY AND APRON
					TORA	ASDA	TODA	LDA	
03	027.60°	680857.94 N	0133618.12 E	PCN-15/F/B/X/U	799	799	799	799	TWY A: WID 12M, ASPH PCN-15/F/B/X/U TWY B, C: WID 18M, ASPH PCN-15/F/B/X/U APRON: ASPH PCN-15/F/B/X/U 1)
21	207.61°	680920.83 N	0133650.26 E	PCN-15/F/B/X/U	799	799	799	799	

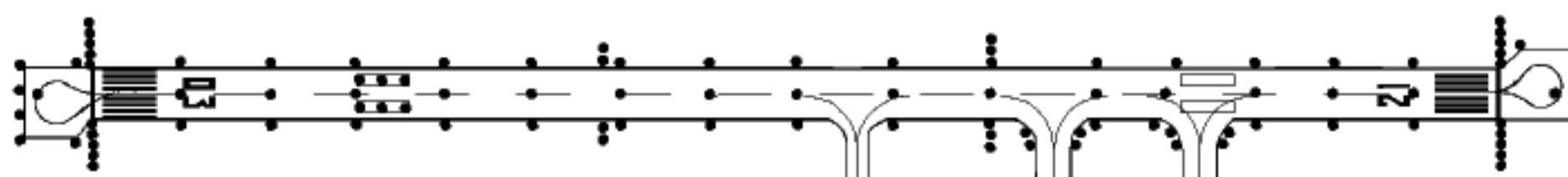
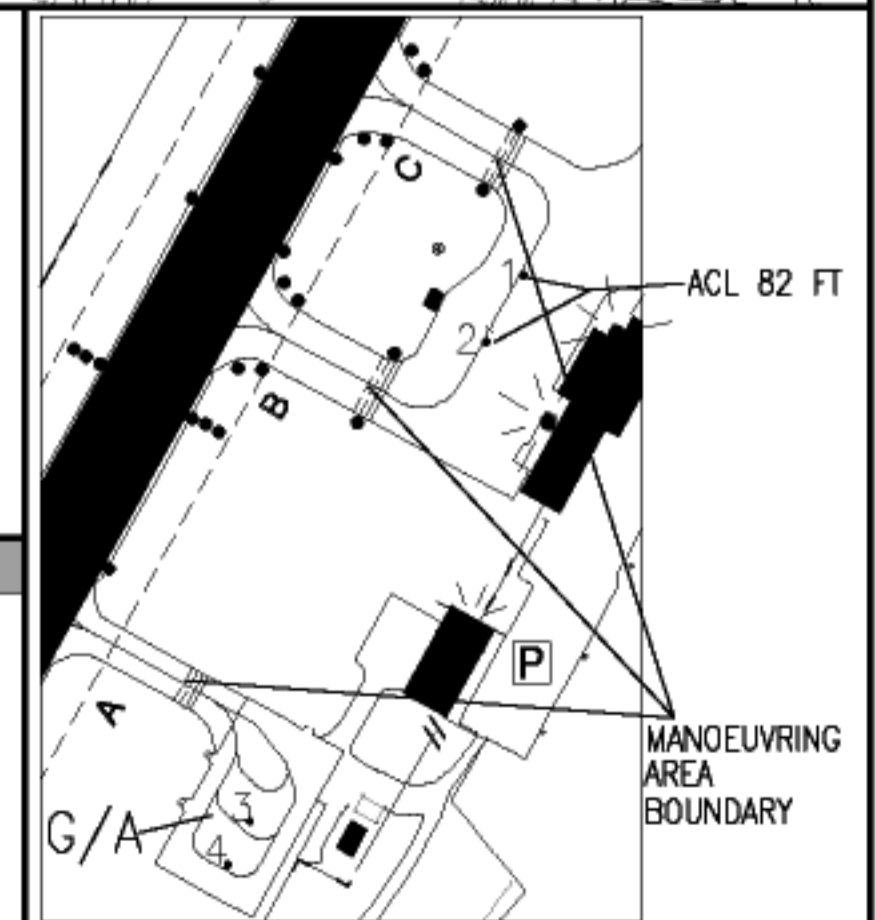


**NOTES-REMARKS**

- 1) G/A APRON: CONC PCN-15/R/B/X/U.
- RWY 03: LGTD AIMING POINT.
- RWY 03 AND 21: BALKED LANDING LGT Wbar 290 M AFT THR.

**LIGHTING AND MARKING AIDS RWY 03/21 AND EXIT TWY**

RWY	APCH	THR	PLASI	RWY CL	EDGE	END
03	W CL/XBAR LIH/L	G LIH	4.5' MEHT 25FT	800M/50 W LIL	550M W/250M Y LIH	R LIH
21	W CL/XBAR LIH/L	G LIH	4.5' MEHT 26FT	800M/50 W LIL	550M W/250M Y LIH	R LIH



CHANGES: NEW