

RWY 33

STORD/SØRSTOKKEN

NORWAY

AERODROME OBSTACLE CHART - ICAO

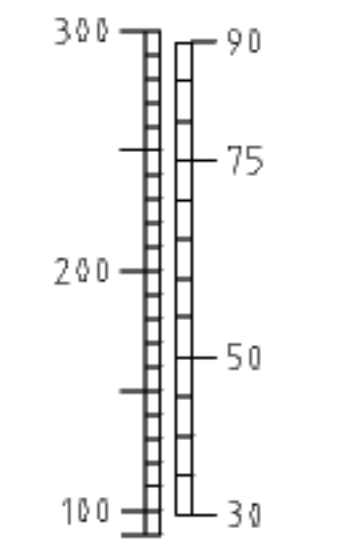
DIMENSIONS IN METRES AND ELEVATIONS IN METRES ABOVE MEAN SEA LEVEL

TYPE A - OPERATING LIMITATIONS

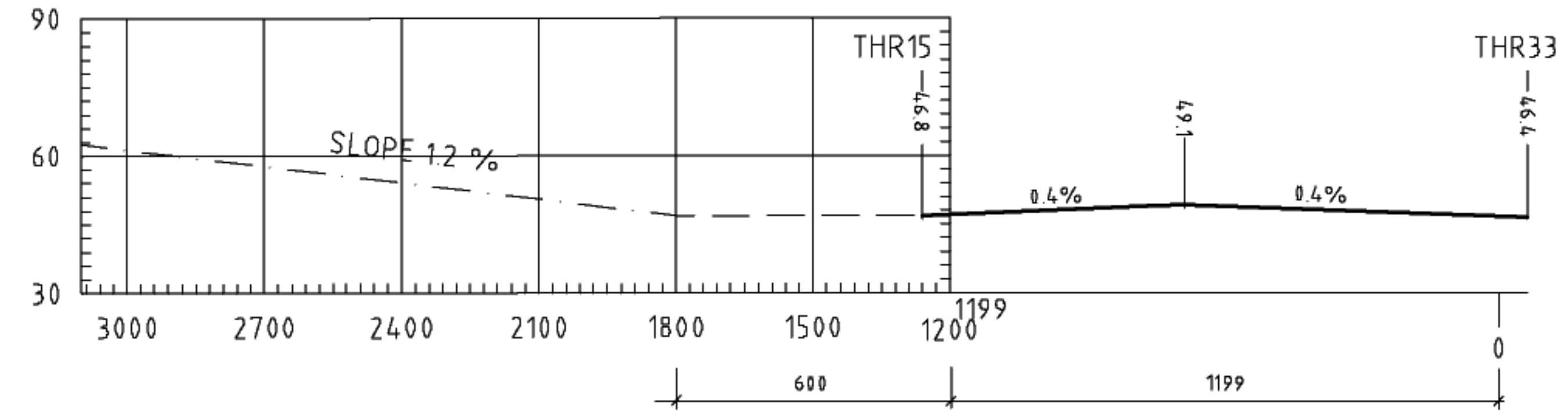
MAGNETIC VARIATION 1° W - 2005



FEET METRES



VERTICAL SCALE
1:2000



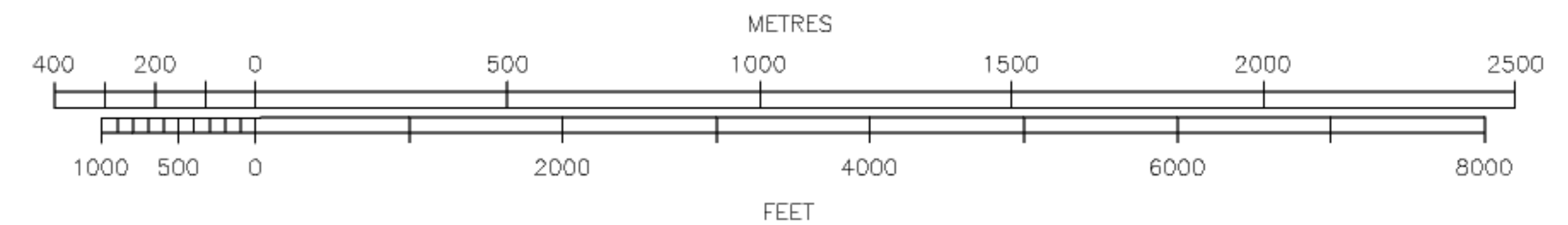
THR15 46.8 THR33 46.4

NO OBSTACLES

CWY
600 X 150

1460 X 30
ASPHALT

HORIZONTAL SCALE 1:20 000



CHANGES: THR 15 AND THR 33, DECLARED DISTANCES, SLOPE RWY, MAGVAR AND EDITORIAL

LEGEND

IDENTIFICATION NUMBER	①
BUILDING OR LARGE STRUCTURE	■
TREE	*
POLE, TOWER, ANTENNA, ETC.	⊙
ROAD	— — — — —
COAST	— — — — —
LAKE, RIVER	— — — — —
TRANSMISSION LINE	— T — — —
RAILWAY	— — — — —
TERRAIN CONTOUR	— — — — —
TERRAIN PENETRATING OBSTACLE PLANE	— — — — —

DECLARED DISTANCES

RWY 15		RWY 33	
1199	TAKE-OFF RUN AVAILABLE	1199	
1799	TAKE-OFF DISTANCE AVAILABLE	1799	
1199	ACCELERATE STOP DISTANCE AVAILABLE	1199	
1199	LANDING DISTANCE AVAILABLE	1199	

AMENDMENT RECORD

No.	DATE	ENTERED BY